

RESOLUTION NO. 130

A RESOLUTION ADOPTING A COMPREHENSIVE STREET IMPROVEMENT PROGRAM.

WHEREAS, pursuant to the requirement of Chapter 35.77 of the Revised Code of Washington, the Town of Gig Harbor did on August 16, 1977, prepare and adopt a comprehensive street program for the ensuing six years, and shall within thirty days thereafter file the same with the Director of Highways, and

WHEREAS, pursuant to said law, the Town Council of the Town of Gig Harbor, being the legislative body of said Town, did after due, timely and legal notice hold a public hearing at 7:30 o'clock P.M., at the Town Hall in Gig Harbor, Washington, on the 16th day of August, 1977, to review and determine current town street needs, and


WHEREAS, there were no written or oral objections to the comprehensive street program as prepared by the Town of Gig Harbor, NOW, THEREFORE,

BE IT RESOLVED by the Town Council of the Town of Gig Harbor, that the Comprehensive Street Improvement Program as prepared by the Town Council of the Town of Gig Harbor and submitted at said public hearing be and the same is hereby adopted, public hearing having been held on the same on the 16th day of August, 1977, at the hour of 7:30 o'clock P.M., and there being no written or oral objections to said comprehensive street improvement program. Said comprehensive street improvement program consists of the following:

BE IT FURTHER RESOLVED that two copies of said revised and extended comprehensive program be filed with the Director of Highways, State of Washington, through the District Engineer.


BE IT FURTHER RESOLVED that the comprehensive street improvement plan herein adopted shall also constitute the urban arterial street project of the Town of Gig Harbor for all purposes, including but not limited to the eligibility of said Town for funds under the Urban Arterial program established by Chapter 83, Laws of 1967, Extraordinary Session.

PASSED THE TOWN COUNCIL August 16, 1977.



Jack D. Bujacich, Jr. Mayor

ATTEST:



Donald J. Avery Clerk

August 24, 1977

Mr. Richard Darnell
Washington Field Liaison Commission
Olympia, WA 98512

Dear Mr. Darnell:

Please find enclosed the Harborside 510-Year Street Construction Program per your letter of July 14, 1977.

Sincerely,

Don Avery
Chairman, Harbor

DA/dc
encl.

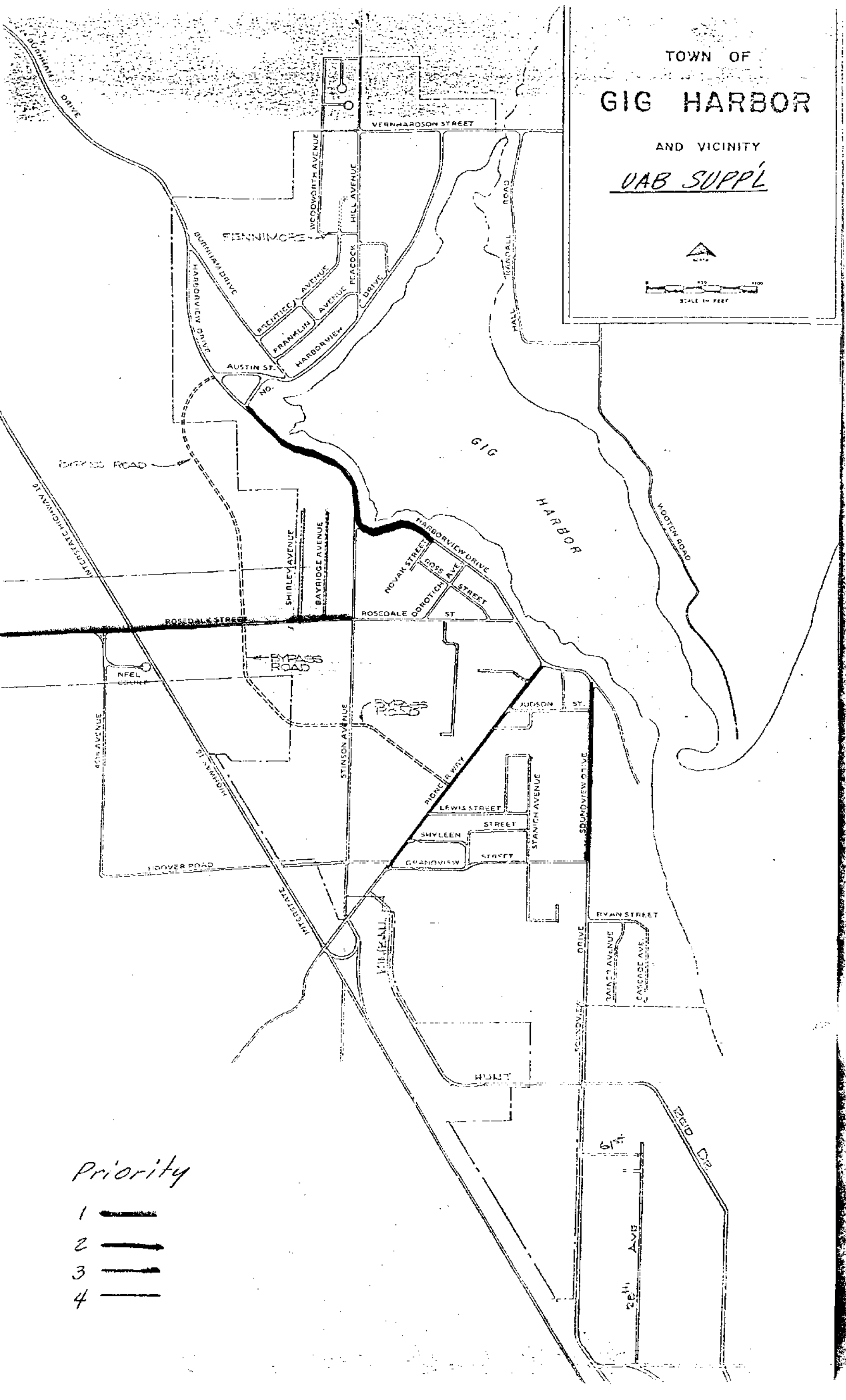
TOWN OF GIG HARBOR

AND VICINITY

VAB SUPPL



SCALE IN FEET
0 500 1000



Priority

- 1 —————
- 2 —————
- 3 —————
- 4 —————

TOWN OF

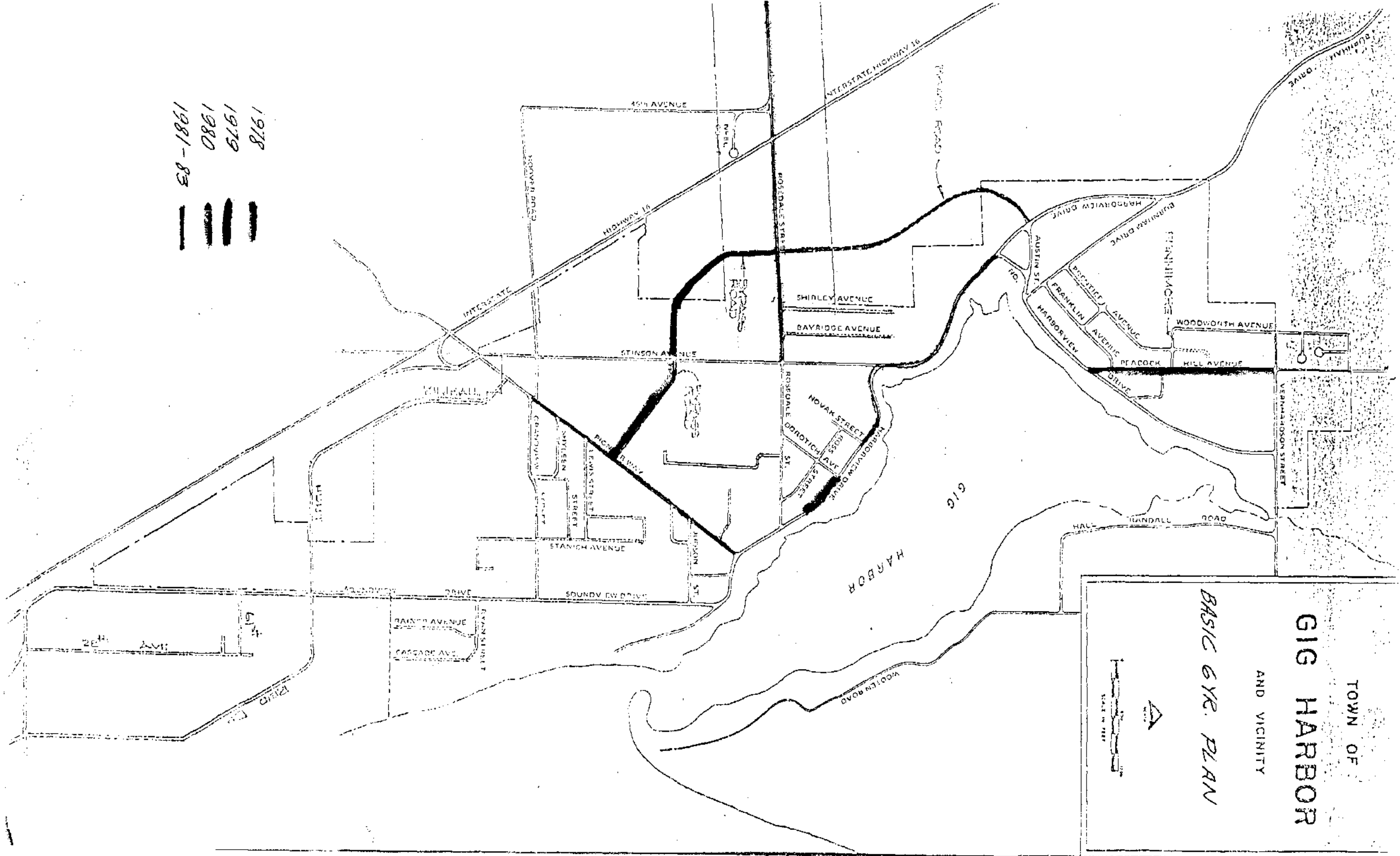
GIG HARBOR

AND VICINITY

BASIC 6 YR. PLAN



SCALE IN FEET



1978
1979
1980
1981-83

Gig Harbor

SIX YEAR CONSTRUCTION PROGRAM

FISCAL YEAR DATE

ADOPTION DATE

RESOLUTION NO.

TOTAL FUNDS BY TIME PERIOD

CONTROL							URBAN ARTERIAL BOARD SUPPLEMENTAL SECTION		RURAL ARTERIAL BOARD SUPPLEMENTAL SECTION		LOCAL FUNDS		TOTAL PROJECT COST LOCAL U.A.T.F. FLD.		TOTAL FUNDS BY TIME PERIOD					
3	6	10	14	URB. REG. NO.	CITY NO.	ROUTE NO.	SECTION NO.	FUNC. CL.	AGENCY PRIOR. NO.	STATUS	URBAN ARTERIAL TRUST FUNDS	STATUS	FEDERAL HIGHWAY FUNDS	LOCAL FUNDS	TOTAL PROJECT COST LOCAL U.A.T.F. FLD.	TOTAL FUNDS BY TIME PERIOD				
																1977-78 BUDGET YEAR				
																1978	1979	1980	1981	1982

Local Name of Arterial: Harborview Dr.
 Detailed Location of Project Termini: Rosedale to Pierfish
 Length in Miles: 0.11
 Type of Work: GR, Drive
 URB. REG. NO.: 1270490
 CITY NO.: 0533
 ROUTE NO.: 0533
 SECTION NO.: 0
 FUNC. CL.: 0
 AGENCY PRIOR. NO.: 0
 STATUS: U
 URBAN ARTERIAL TRUST FUNDS: 0
 STATUS: U
 FEDERAL HIGHWAY FUNDS: 0
 LOCAL FUNDS: 12
 TOTAL PROJECT COST LOCAL U.A.T.F. FLD.: 12
 MAJOR CLASS OF WORK: 3

Local Name of Arterial: Rosedale Hill Ave.
 Detailed Location of Project Termini: N. Harborview Dr. to N. City Limits
 Length in Miles: 0.95
 Type of Work: GR, DR, Drive, curb, sidewalk
 URB. REG. NO.: 1270490
 CITY NO.: 0002
 ROUTE NO.: 0002
 SECTION NO.: 0
 FUNC. CL.: 0
 AGENCY PRIOR. NO.: 0
 STATUS: U
 URBAN ARTERIAL TRUST FUNDS: 0
 STATUS: U
 FEDERAL HIGHWAY FUNDS: 0
 LOCAL FUNDS: 754
 TOTAL PROJECT COST LOCAL U.A.T.F. FLD.: 754
 MAJOR CLASS OF WORK: 5

Local Name of Arterial: By Pass Road
 Detailed Location of Project Termini: Pioneer to Stinson
 Length in Miles: 0.25
 Type of Work: GR, DR, Curb, sidewalk, Drive
 URB. REG. NO.: 1270490
 CITY NO.: 0003
 ROUTE NO.: 0003
 SECTION NO.: 0
 FUNC. CL.: 0
 AGENCY PRIOR. NO.: 0
 STATUS: U
 URBAN ARTERIAL TRUST FUNDS: 0
 STATUS: U
 FEDERAL HIGHWAY FUNDS: 0
 LOCAL FUNDS: 924
 TOTAL PROJECT COST LOCAL U.A.T.F. FLD.: 924
 MAJOR CLASS OF WORK: 1

Local Name of Arterial: By Pass Road
 Detailed Location of Project Termini: Stinson to Rosedale
 Length in Miles: 0.38
 Type of Work: GR, DR, Curb, sidewalk, Drive
 URB. REG. NO.: 1270490
 CITY NO.: 0004
 ROUTE NO.: 0004
 SECTION NO.: 0
 FUNC. CL.: 0
 AGENCY PRIOR. NO.: 0
 STATUS: U
 URBAN ARTERIAL TRUST FUNDS: 0
 STATUS: U
 FEDERAL HIGHWAY FUNDS: 0
 LOCAL FUNDS: 1020
 TOTAL PROJECT COST LOCAL U.A.T.F. FLD.: 1020
 MAJOR CLASS OF WORK: 1

Local Name of Arterial: Rosedale St.
 Detailed Location of Project Termini: Stinson to N. City Limits
 Length in Miles: 0.81
 Type of Work: GR, DR, Curb, sidewalk, Drive
 URB. REG. NO.: 1270490
 CITY NO.: 0481
 ROUTE NO.: 0481
 SECTION NO.: 0
 FUNC. CL.: 0
 AGENCY PRIOR. NO.: 0
 STATUS: U
 URBAN ARTERIAL TRUST FUNDS: 0
 STATUS: U
 FEDERAL HIGHWAY FUNDS: 0
 LOCAL FUNDS: 2193
 TOTAL PROJECT COST LOCAL U.A.T.F. FLD.: 2193
 MAJOR CLASS OF WORK: 5

Local Name of Arterial: By Pass Road
 Detailed Location of Project Termini: Rosedale to N. Harborview
 Length in Miles: 0.55
 Type of Work: GR, DR, Curb, sidewalk, Drive
 URB. REG. NO.: 1270490
 CITY NO.: 0006
 ROUTE NO.: 0006
 SECTION NO.: 0
 FUNC. CL.: 0
 AGENCY PRIOR. NO.: 0
 STATUS: U
 URBAN ARTERIAL TRUST FUNDS: 0
 STATUS: U
 FEDERAL HIGHWAY FUNDS: 0
 LOCAL FUNDS: 1000
 TOTAL PROJECT COST LOCAL U.A.T.F. FLD.: 1000
 MAJOR CLASS OF WORK: 5

SIX YEAR CONSTRUCTION PROGRAM

ADOPTION DATE

RESOLUTION 49

RESOLUTION NO. _____									
TOTAL FUNDS BY TIME PERIOD									
<div> <div>TOTAL PROJECT COST LOCAL & U.A.T.F. FEO.</div> <div>1977-79 REVENUE</div> </div>									
<div> <div>1978</div> <div>1979</div> <div>1980</div> <div>1981</div> <div>1982-83</div> </div>									
Local Name of Arterial		Project No.		Detailed Location of Project Termini		Length in Miles		Major City or VSA	
Grandview to Jackson		041		5.2, PR Carb Side, Rave		12.104900537		5.560	
Type of Work		URB. REG.		URB. REG.		URB. REG.		URB. REG.	
CO. NO.		CITY NO.		ROUTE NO.		SECTION NO.		FUNC. CL.	
AGENCY PRIOR. NO.		STATUS		URBAN ARTERIAL TRUST FUNDS		RURAL/URBAN		STATUS TYPE	
FEDERAL HIGHWAY FUNDS		STATUS TYPE		LOCAL FUNDS		TOTAL PROJECT COST LOCAL & U.A.T.F. FEO.		TOTAL FUNDS BY TIME PERIOD	
1978		1979		1980		1981		1982-83	
1978		1979		1980		1981		1982-83	

[illegible][illegible][illegible][illegible][illegible]

HEARING DATE _____

ADOPTION DATE _____

RESOLUTION NO. _____

CONTROL				URBAN ARTERIAL BOARD SUPPLEMENTAL SECTION		RESOLUTION NO. _____											
3	6	10	14														
URB. REG. NO.	CITY NO.	ROUTE NO.	SECTION NO.	FUNC. CL.	AGENCY PRIOR. NO.	STATUS	URBAN ARTERIAL TRUST FUNDS	RURAL/URBAN STATUS TYPE	FEDERAL HIGHWAY FUNDS	STATUS TYPE	LOCAL FUNDS	TOTAL PROJECT COST LOCAL & C.A.T.F. FED.	TOTAL FUNDS BY TIME PERIOD				
													1977-79 BIL. ANNUUM				
													1978	1979	1980	1981	1982 P.
127049000050012001P							5850R			PP	650	6500	1000	5500			
Type of Work																	
GR, DR, Curb, S&K, Pav																	
													MAJOR CLASS OF WORK				

Local Name of Arterial <i>Harborview Drive</i>		1 370490L 271 00320.02 F , 401.00		PP , 450 , 446.0 , 1.000 , 346.0 ,			
Detailed Location of Project Termini <i>Novak to N. Harborview Dr.</i>		Length in Miles <i>0.57</i>	Type of Work <i>GR DR Curb Swk Pave</i>		MAJOR CLASS OF WORK		

Local Name of Arterial <i>Sandview Drive</i>		<i>1270490L27,10.012003P ,464.00</i>								<i>PP</i>	<i>52.0</i>	<i>51.60</i>	<i>1.00</i>	<i>41.60</i>
Detailed Location of Project Termini <i>Harborview Dr. to Grandview St.</i>	Length in Miles <i>0.68</i>	Type of Work <i>GR, DR, Curb, SWK, PAVE</i>	MAJOR CLASS OF WORK											

Local Name of Arterial		127049042730012004P H680										PP		520		5200		1000		4200	
Detailed Location of Project (beginning)		Length in Miles		Type of Work		MAJOR CLASS OF WORK															
Harborview Dr. to Grandview St.		0.66		GR, DR, Curb, Slew, Pave																	

Local Name of Arterial												
Detailed Location of Project Terminus	Length in Miles	Type of Work										
			MAJOR CLASS OF WORK									

Local Name of Arterial		Length in Miles	Type of Work	MAJOR CLASS OF WORK
Detailed Location of Project Termini				

COMMISSION



Director, Bureau of Highway Construction

Office of District Engineer
5720 Capitol Blvd.
Tumwater, Wa.
mailing address -
P.O. Box 327
Olympia, Washington 98504

July 14, 1977

Don Avery
Clerk-Treasurer
Town Hall
Gig Harbor, WA 98335

Six-Year Construction Program

Dear Mr. Avery:

Your Six-Year Construction Program for the years 1978-1983 had not been received by the Department of Highways as of July 11, 1977.

If you have applied for Urban Arterial Projects, it is imperative that your program be submitted as soon as possible. Programs from all agencies should be completed and received by the Director of Highways before August 1, 1977.

Please call this office at 753-7209(206) if you have questions or are unable to meet this schedule.

Very truly yours,

J. D. ZIRKLE
District Engineer

By: R. E. DARNELL
District State Aid Engineer

JDZ/ck
RED/AM

cc: Bruce Davidson