

RESOLUTION 1283

A RESOLUTION OF THE CITY COUNCIL OF THE CITY OF GIG HARBOR, WASHINGTON, ADOPTING A SIX YEAR TRANSPORTATION IMPROVEMENT PROGRAM AND DIRECTING THE SAME TO BE FILED WITH THE STATE SECRETARY OF TRANSPORTATION AND THE TRANSPORTATION IMPROVEMENT BOARD.

WHEREAS, pursuant to the requirements of Chapters 35.77 and 47.26 RCW, the City Council of the City of Gig Harbor has previously adopted a Comprehensive Transportation Plan and Transportation Improvement Program, including an arterial street construction program, and thereafter periodically modified said comprehensive transportation program by resolution; and

WHEREAS, the city council has reviewed the work accomplished under the said Program, determined current and future city street and arterial needs, and based upon these findings has prepared a Six-Year Transportation Improvement Program for the ensuing six (6) calendar years; and

WHEREAS, a public hearing was held on the Six-Year Transportation Improvement Program on June 26, 2023; and


WHEREAS, the city SEPA responsible official made an amended determination of non-significance for the adoption or implementation of the Six-Year Transportation Improvement Program;

NOW, THEREFORE, BE IT RESOLVED by the City Council of the City of Gig Harbor:

Section 1. Program Adopted. The City of Gig Harbor City Council hereby approves and adopts the Six-Year Transportation Improvement Program for the City of Gig Harbor, as revised and extended for the ensuing six (6) calendar years (2024-2029 inclusive), a copy of which is attached hereto and incorporated herein by this reference as if fully set forth herein, which program sets forth the project location, type of improvement and the estimated cost thereof.


Section 2. Filing of Program. Pursuant to Chapter 35.77 RCW, the City Clerk is hereby authorized and directed to file a copy of this resolution forthwith, together with the attached hereto, with the Secretary of Transportation and a copy with the Transportation Improvement Board for the State of Washington.

ADOPTED by the City Council of the City of Gig Harbor at a regular meeting thereof, held this 26th day of June, 2023.



Tracie Markley
Mayor

Attest:



Joshua Stecker, CMC
City Clerk

Six Year Transportation Improvement Program From 2024 to 2029

Agency: Gig Harbor

County: Pierce

MPO/RTPO: PSRC

Y Inside

N Outside

Functional Class	Priority Number	A. PIN/Project No. C. Project Title D. Road Name or Number E. Begin & End Termini F. Project Description	B. STIP ID G. Structure ID	Hearing	Adopted	Amendment	Resolution No.	Improvement Type	Utility Codes	Total Length	Environmental Type	RW Required
16	1	Burnham Drive Improvements Phase 1A Eagles to 96th Street Add shared use path on Burnham Drive between the Eagle's Club and 96th Street. Project includes half street improvements and a new bridge at 96th St. for fish passable culvert improvement.	WA-11830	06/26/23	06/26/23		1283	03	C G S T W	0.400		No

Funding								
Status	Phase	Phase Start Year (YYYY)	Federal Fund Code	Federal Funds	State Fund Code	State Funds	Local Funds	Total Funds
P	CN	2024		0	TIB	500,000	4,300,000	4,800,000
Totals				0		500,000	4,300,000	4,800,000

Expenditure Schedule					
Phase	1st	2nd	3rd	4th	5th & 6th
CN	4,800,000	0	0	0	0
Totals	4,800,000	0	0	0	0



Six Year Transportation Improvement Program From 2024 to 2029

Agency: Gig Harbor

County: Pierce

MPO/RTPO: PSRC

Y Inside

N Outside

Functional Class	Priority Number	A. PIN/Project No. C. Project Title D. Road Name or Number E. Begin & End Termini F. Project Description	B. STIP ID G. Structure ID	Hearing	Adopted	Amendment	Resolution No.	Improvement Type	Utility Codes	Total Length	Environmental Type	RW Required
16	2	Metering Roundabout at SR16/Burnham Interchange Study Burnham Drive to Install metering at the eastbound approach (Burnham bridge) of the roundabout located at westbound SR16/Burnham Interchange.	WA-05039	06/26/23	06/26/23		1283	44			CE	No

Funding								
Status	Phase	Phase Start Year (YYYY)	Federal Fund Code	Federal Funds	State Fund Code	State Funds	Local Funds	Total Funds
P	PL	2024		0		0	100,000	100,000
P	PE	2025		0		0	200,000	200,000
P	CN	2026		0	TIB	400,000	200,000	600,000
Totals				0		400,000	500,000	900,000

Expenditure Schedule					
Phase	1st	2nd	3rd	4th	5th & 6th
PL	100,000	0	0	0	0
PE	0	200,000	0	0	0
CN	0	0	600,000	0	0
Totals	100,000	200,000	600,000	0	0



Six Year Transportation Improvement Program From 2024 to 2029

Agency: Gig Harbor

County: Pierce

MPO/RTPO: PSRC


Y Inside

N Outside

Functional Class	Priority Number	A. PIN/Project No. C. Project Title D. Road Name or Number E. Begin & End Termini F. Project Description	B. STIP ID G. Structure ID	Hearing	Adopted	Amendment	Resolution No.	Improvement Type	Utility Codes	Total Length	Environmental Type	R/W Required
17	3	38th Ave Improvements Phase 2 38th Avenue 56th Street to Hunt Street Complete design and construction of a 2/3-lane section with left turn pockets, bicycle lanes, curbs and gutters as necessary, landscaped planter strip or swale and sidewalk on at least one side of the roadway, storm sewer improvements.	WA-05027	06/26/23	06/26/23		1283	03	C G O P S T W	0.500	CE	No

Funding								
Status	Phase	Phase Start Year (YYYY)	Federal Fund Code	Federal Funds	State Fund Code	State Funds	Local Funds	Total Funds
S	PE	2024		0		0	50,000	50,000
S	CN	2024		0		0	3,400,000	3,400,000
Totals				0		0	3,450,000	3,450,000

Expenditure Schedule					
Phase	1st	2nd	3rd	4th	5th & 6th
PE	50,000	0	0	0	0
CN	3,400,000	0	0	0	0
Totals	3,450,000	0	0	0	0



Six Year Transportation Improvement Program From 2024 to 2029

Agency: Gig Harbor

County: Pierce

MPO/RTPO: PSRC

Y Inside

N Outside

Functional Class	Priority Number	A. PIN/Project No. C. Project Title D. Road Name or Number E. Begin & End Termini F. Project Description	B. STIP ID G. Structure ID	Hearing	Adopted	Amendment	Resolution No.	Improvement Type	Utility Codes	Total Length	Environmental Type	RW Required
14	4	Wollochet/SR-16 WB on-ramp right turn lane approx. 200' south of Pioneer/Stinson to WB SR-16 on-ramp Construct a right turn slip lane on the WB SR-16 on-ramp to relieve congestion on the Pioneer/Wollochet overpass.	WA-11831	06/26/23	06/26/23		1283	01		0.060		No

Status	Phase	Phase Start Year (YYYY)	Federal Fund Code	Federal Funds	State Fund Code	State Funds	Local Funds	Total Funds
P	PE	2024		0		0	200,000	200,000
P	CN	2024		0	WSDOT	800,000	400,000	1,200,000
Totals				0		800,000	600,000	1,400,000

Phase	1st	2nd	3rd	4th	5th & 6th
PE	200,000	0	0	0	0
CN	1,200,000	0	0	0	0
Totals	1,400,000	0	0	0	0

Six Year Transportation Improvement Program From 2024 to 2029

Agency: Gig Harbor

County: Pierce

MPO/RTPO: PSRC

Y Inside

N Outside

Functional Class	Priority Number	A. PIN/Project No. C. Project Title D. Road Name or Number E. Begin & End Termini F. Project Description	B. STIP ID G. Structure ID	Hearing	Adopted	Amendment	Resolution No.	Improvement Type	Utility Codes	Total Length	Environmental Type	RW Required
14	5	Wollochet Dr./SR-16 EB off-ramp rt. turn lane approx. 450' north of intersection to Wollochet intersection Construct a right turn lane on the SR-16 EB off-ramp approaching the signal.	WA-11824	06/26/23	06/26/23		1283	03		0.090		No

Funding								
Status	Phase	Phase Start Year (YYYY)	Federal Fund Code	Federal Funds	State Fund Code	State Funds	Local Funds	Total Funds
P	PE	2024		0		0	250,000	250,000
P	CN	2024		0	WSDOT	800,000	600,000	1,400,000
Totals				0		800,000	850,000	1,650,000

Expenditure Schedule					
Phase	1st	2nd	3rd	4th	5th & 6th
PE	250,000	0	0	0	0
CN	600,000	800,000	0	0	0
Totals	850,000	800,000	0	0	0

Six Year Transportation Improvement Program From 2024 to 2029

Agency: Gig Harbor

County: Pierce

MPO/RTPO: PSRC

Y Inside

N Outside

Functional Class	Priority Number	A. PIN/Project No. C. Project Title D. Road Name or Number E. Begin & End Termini F. Project Description	B. STIP ID G. Structure ID	Hearing	Adopted	Amendment	Resolution No.	Improvement Type	Utility Codes	Total Length	Environmental Type	RW Required
16	6	Wollochet Drive./Wagner Way Intersection Improvements Wagner Way to Wollochet Drive Construct traffic signal (or roundabout)at Wollochet Drive and Wagner Way.	WA-05035	06/26/23	06/26/23		1283	44	C G P S T	0.010	CE	No

Funding								
Status	Phase	Phase Start Year (YYYY)	Federal Fund Code	Federal Funds	State Fund Code	State Funds	Local Funds	Total Funds
P	CN	2024		0	TIB	1,000,000	200,000	1,200,000
Totals				0		1,000,000	200,000	1,200,000

Expenditure Schedule					
Phase	1st	2nd	3rd	4th	5th & 6th
CN	1,200,000	0	0	0	0
Totals	1,200,000	0	0	0	0



Six Year Transportation Improvement Program From 2024 to 2029

Agency: Gig Harbor

County: Pierce

MPO/RTPO: PSRC

Y Inside

N Outside

Functional Class	Priority Number	A. PIN/Project No. C. Project Title D. Road Name or Number E. Begin & End Termini F. Project Description	B. STIP ID G. Structure ID	Hearing	Adopted	Amendment	Resolution No.	Improvement Type	Utility Codes	Total Length	Environmental Type	R/W Required
14	7	Olympic Drive / Pt. Fosdick Right-Turn Lane Extension 150' west of intersection to 400' west of intersection Extend right turn lane approximately 225' approaching Pt. Fosdick traveling EB on Olympic.	WA-11823	06/26/23	06/26/23		1283	03				No

Funding								
Status	Phase	Phase Start Year (YYYY)	Federal Fund Code	Federal Funds	State Fund Code	State Funds	Local Funds	Total Funds
P	PE	2024		0		0	150,000	150,000
P	CN	2025		0		0	560,000	560,000
Totals				0		0	710,000	710,000

Expenditure Schedule					
Phase	1st	2nd	3rd	4th	5th & 6th
PE	150,000	0	0	0	0
CN	0	560,000	0	0	0
Totals	150,000	560,000	0	0	0



Six Year Transportation Improvement Program From 2024 to 2029

Agency: Gig Harbor

County: Pierce

MPO/RTPO: PSRC

Y Inside

N Outside

Functional Class	Priority Number	A. PIN/Project No. C. Project Title D. Road Name or Number E. Begin & End Terminal F. Project Description	B. STIP ID G. Structure ID	Hearing	Adopted	Amendment	Resolution No.	Improvement Type	Utility Codes	Total Length	Environmental Type	RW Required
04	8	Peacock Hill Avenue Half-Street Improvements ~300' north of Ringold to ~150' north of 105th St. Ct The project will construct half-street improvements along the west side of Peacock Hill from ~300' north of Ringold to ~150' north of 105th St. Ct. Project will add sidewalks where none exist and bridge a critical sidewalk gap. The project will include illumination and other pedestrian, bicycle, and roadway improvements.	WA-14386	06/26/23	06/26/23		1283	03	O	0.380	CE	No

Funding								
Status	Phase	Phase Start Year (YYYY)	Federal Fund Code	Federal Funds	State Fund Code	State Funds	Local Funds	Total Funds
P	PE	2024		0		0	600,000	600,000
P	CN	2024		0	TIB	1,500,000	600,000	2,100,000
Totals				0		1,500,000	1,200,000	2,700,000

Expenditure Schedule					
Phase	1st	2nd	3rd	4th	5th & 6th
PE	600,000	0	0	0	0
CN	1,500,000	0	0	0	0
Totals	2,100,000	0	0	0	0



Six Year Transportation Improvement Program From 2024 to 2029

Agency: Gig Harbor

County: Pierce

MPO/RTPO: PSRC

Y Inside

N Outside

Functional Class	Priority Number	A. PIN/Project No. C. Project Title D. Road Name or Number E. Begin & End Termini F. Project Description	B. STIP ID G. Structure ID	Hearing	Adopted	Amendment	Resolution No.	Improvement Type	Utility Codes	Total Length	Environmental Type	RW Required
00	9	Cushman Trail Phase 5A Borgen trailhead to Baker Way. Design Phase 5A of the Cushman Trail from the existing Borgen trailhead to the Baker Way.	WA-12863	06/26/23	06/26/23		1283	15		1.000		No

Funding								
Status	Phase	Phase Start Year (YYYY)	Federal Fund Code	Federal Funds	State Fund Code	State Funds	Local Funds	Total Funds
S	PL	2024		0		0	150,000	150,000
P	PE	2026		0		0	900,000	900,000
P	CN	2029	CMAQ	3,000,000		0	2,000,000	5,000,000
Totals				3,000,000		0	3,050,000	6,050,000

Expenditure Schedule					
Phase	1st	2nd	3rd	4th	5th & 6th
PL	150,000	0	0	0	0
PE	0	0	900,000	0	0
CN	0	0	0	0	6,000,000
Totals	150,000	0	900,000	0	6,000,000

Six Year Transportation Improvement Program From 2024 to 2029

Agency: Gig Harbor

County: Pierce

MPO/RTPO: (none)

Y Inside

N Outside

Functional Class	Priority Number	A. PIN/Project No. C. Project Title D. Road Name or Number E. Begin & End Termini F. Project Description	B. STIP ID G. Structure ID	Hearing	Adopted	Amendment	Resolution No.	Improvement Type	Utility Codes	Total Length	Environmental Type	RW Required
07	10	Prentice Avenue/Fennimore Street Half-Width Roadway Improvements to Peacock Hill Half-width roadway improvements to Prentice Avenue and Fennimore Street. Project includes sidewalk, LID stormwater, and ADA Improvements.	WA-15170	06/26/23	06/26/23		1283	04	CG O P S T W		CE	No

Funding								
Status	Phase	Phase Start Year (YYYY)	Federal Fund Code	Federal Funds	State Fund Code	State Funds	Local Funds	Total Funds
S	PE	2024		0		0	15,000	15,000
S	CN	2024		0		0	3,000,000	3,000,000
Totals				0		0	3,015,000	3,015,000

Expenditure Schedule					
Phase	1st	2nd	3rd	4th	5th & 6th
PE	15,000	0	0	0	0
CN	3,000,000	0	0	0	0
Totals	3,015,000	0	0	0	0

	Federal Funds		State Funds	Local Funds	Total Funds
Grand Totals for Gig Harbor	0		0	3,015,000	3,015,000

Six Year Transportation Improvement Program From 2024 to 2029

Agency: Gig Harbor

County: Pierce

MPO/RTPO: PSRC

Y Inside

N Outside

Functional Class	Priority Number	A. PIN/Project No. C. Project Title D. Road Name or Number E. Begin & End Termini F. Project Description	B. STIP ID G. Structure ID	Hearing	Adopted	Amendment	Resolution No.	Improvement Type	Utility Codes	Total Length	Environmental Type	RW Required
17	11	38th Ave Improvements Phase 1B 38th Avenue Briarwood Lane to 50th Street Court Complete design and construction of 2/3-lane section with turn pockets, bicycle lanes, curbs and gutters on one or both sides as necessary, landscaped planter strips or swales, sidewalk, storm sewer improvements, and provisions for future lighting.	WA-11821	06/26/23	06/26/23		1283	03		0.300		No

Funding								
Status	Phase	Phase Start Year (YYYY)	Federal Fund Code	Federal Funds	State Fund Code	State Funds	Local Funds	Total Funds
P	PE	2025		0		0	400,000	400,000
P	CN	2026		0	TIB	500,000	1,600,000	2,100,000
Totals				0		500,000	2,000,000	2,500,000

Expenditure Schedule					
Phase	1st	2nd	3rd	4th	5th & 6th
PE	0	600,000	0	0	0
CN	0	0	2,100,000	0	0
Totals	0	600,000	2,100,000	0	0



Six Year Transportation Improvement Program From 2024 to 2029

Agency: Gig Harbor

County: Pierce

MPO/RTPO: PSRC


Y Inside

N Outside

Functional Class	Priority Number	A. PIN/Project No. C. Project Title D. Road Name or Number E. Begin & End Termini F. Project Description	B. STIP ID G. Structure ID	Hearing	Adopted	Amendment	Resolution No.	Improvement Type	Utility Codes	Total Length	Environmental Type	RW Required
17	12	38th Ave Improvements Phase 1C 38th Avenue 50th Street Court to 56th Street Complete design and construction of 2/3-lane section with turn pockets, bicycle lanes, curbs and gutters on one or both sides as necessary, landscaped planter strips or swales, sidewalk, storm sewer improvements, and provisions for future lighting.	WA-11822	06/26/23	06/26/23		1283	03		0.340		No

Funding								
Status	Phase	Phase Start Year (YYYY)	Federal Fund Code	Federal Funds	State Fund Code	State Funds	Local Funds	Total Funds
P	PE	2026		0		0	500,000	500,000
P	CN	2027	STP	800,000	TIB	800,000	700,000	2,300,000
Totals				800,000		800,000	1,200,000	2,800,000

Expenditure Schedule					
Phase	1st	2nd	3rd	4th	5th & 6th
PE	0	0	500,000	0	0
CN	0	0	0	2,300,000	0
Totals	0	0	500,000	2,300,000	0



Six Year Transportation Improvement Program From 2024 to 2029

Agency: Gig Harbor

County: Pierce

MPO/RTPO: PSRC

Y Inside

N Outside

Functional Class	Priority Number	A. PIN/Project No. C. Project Title D. Road Name or Number E. Begin & End Termini F. Project Description	B. STIP ID G. Structure ID	Hearing	Adopted	Amendment	Resolution No.	Improvement Type	Utility Codes	Total Length	Environmental Type	RW Required
16	13	Harborview Drive / Pioneer Way Improvements to Intersection improvements to increase non-motorized user safety.	WA-08728	06/26/23	06/26/23		1283	28	C G O P S T W		DCE	No

Funding								
Status	Phase	Phase Start Year (YYYY)	Federal Fund Code	Federal Funds	State Fund Code	State Funds	Local Funds	Total Funds
P	PE	2026		0		0	40,000	40,000
P	CN	2026		0		0	100,000	100,000
Totals				0		0	140,000	140,000

Expenditure Schedule					
Phase	1st	2nd	3rd	4th	5th & 6th
PE	0	0	40,000	0	0
CN	0	0	100,000	0	0
Totals	0	0	140,000	0	0



Six Year Transportation Improvement Program From 2024 to 2029

Agency: Gig Harbor

County: Pierce

MPO/RTPO: PSRC

Y Inside

N Outside

Functional Class	Priority Number	A. PIN/Project No. C. Project Title D. Road Name or Number E. Begin & End Termini F. Project Description	B. STIP ID G. Structure ID	Hearing	Adopted	Amendment	Resolution No.	Improvement Type	Utility Codes	Total Length	Environmental Type	RW Required
17	14	Hunt St./Skansie Avenue intersection improvements Intersection to Intersection Construct a roundabout, signal or other intersection improvement at the intersection of Hunt St./Skansie Ave.	WA-11828	06/26/23	06/26/23		1283	03				No

Funding								
Status	Phase	Phase Start Year (YYYY)	Federal Fund Code	Federal Funds	State Fund Code	State Funds	Local Funds	Total Funds
P	PE	2025		0		0	350,000	350,000
P	RW	2025		0		0	80,000	80,000
P	CN	2027		0	TIB	1,000,000	500,000	1,500,000
Totals				0		1,000,000	930,000	1,930,000

Expenditure Schedule					
Phase	1st	2nd	3rd	4th	5th & 6th
PE	0	600,000	0	0	0
RW	0	80,000	0	0	0
CN	0	0	0	1,500,000	0
Totals	0	680,000	0	1,500,000	0

Six Year Transportation Improvement Program From 2024 to 2029

Agency: Gig Harbor

County: Pierce

MPO/RTPO: PSRC

Y Inside

N Outside

Functional Class	Priority Number	A. PIN/Project No. C. Project Title D. Road Name or Number E. Begin & End Termini F. Project Description	B. STIP ID G. Structure ID	Hearing	Adopted	Amendment	Resolution No.	Improvement Type	Utility Codes	Total Length	Environmental Type	RW Required
17	15	Hunt Street / 38th Avenue Improvements to Design and construct intersection improvements. Currently planned as a roundabout.	WA-08729	06/26/23	06/26/23		1283	03	C G P S T W			Yes

Funding								
Status	Phase	Phase Start Year (YYYY)	Federal Fund Code	Federal Funds	State Fund Code	State Funds	Local Funds	Total Funds
P	PE	2025		0		0	500,000	500,000
P	RW	2025		0		0	100,000	100,000
P	CN	2027		0	TIB	1,000,000	400,000	1,400,000
Totals				0		1,000,000	1,000,000	2,000,000

Expenditure Schedule					
Phase	1st	2nd	3rd	4th	5th & 6th
PE	0	500,000	0	0	0
RW	0	100,000	0	0	0
CN	0	0	0	1,400,000	0
Totals	0	600,000	0	1,400,000	0



Six Year Transportation Improvement Program From 2024 to 2029

Agency: Gig Harbor

County: Pierce

MPO/RTPO: PSRC

Y Inside

N Outside

Functional Class	Priority Number	A. PIN/Project No. C. Project Title D. Road Name or Number E. Begin & End Termini F. Project Description	B. STIP ID G. Structure ID	Hearing	Adopted	Amendment	Resolution No.	Improvement Type	Utility Codes	Total Length	Environmental Type	RW Required
17	16	50th St Ct Improvements 50th St Ct west of Olympic Drive to 38th Street Construct new 2-lane roadway with curb, gutter and sidewalks on one or both sides along with street illumination, on-street parking and associated storm water and/or LID improvements.	WA-05013	06/26/23	06/26/23		1283	03	G P S T W	0.500	CE	No

Funding								
Status	Phase	Phase Start Year (YYYY)	Federal Fund Code	Federal Funds	State Fund Code	State Funds	Local Funds	Total Funds
P	PE	2026		0		0	100,000	100,000
P	CN	2027		0	TIB	1,200,000	700,000	1,900,000
Totals				0		1,200,000	800,000	2,000,000

Expenditure Schedule					
Phase	1st	2nd	3rd	4th	5th & 6th
PE	0	0	100,000	0	0
CN	0	0	0	2,000,000	0
Totals	0	0	100,000	2,000,000	0



Six Year Transportation Improvement Program From 2024 to 2029

Agency: Gig Harbor

County: Pierce

MPO/RTPO: PSRC

Y Inside

N Outside

Functional Class	Priority Number	A. PIN/Project No. C. Project Title D. Road Name or Number E. Begin & End Termini F. Project Description	B. STIP ID G. Structure ID	Hearing	Adopted	Amendment	Resolution No.	Improvement Type	Utility Codes	Total Length	Environmental Type	RW Required
17	17	Soundview and Hunt Intersection Improvement Soundview Drive and Hunt Street to Construct new intersection control, currently conceptualized as a traffic signal, at the intersection with associated non-motorized improvements. Requires coordination with Pierce County for east leg transition to match existing.	WA-05022	06/26/23	06/26/23		1283	03	C P T		CE	Yes

Funding								
Status	Phase	Phase Start Year (YYYY)	Federal Fund Code	Federal Funds	State Fund Code	State Funds	Local Funds	Total Funds
P	PE	2027		0		0	200,000	200,000
P	RW	2027		0		0	50,000	50,000
P	CN	2028		0	TIB	600,000	250,000	850,000
Totals				0		600,000	500,000	1,100,000

Expenditure Schedule					
Phase	1st	2nd	3rd	4th	5th & 6th
PE	0	0	0	200,000	0
RW	0	0	0	50,000	0
CN	0	0	0	0	850,000
Totals	0	0	0	250,000	850,000

Six Year Transportation Improvement Program From 2024 to 2029

Agency: Gig Harbor

County: Pierce

MPO/RTPO: PSRC

Y Inside

N Outside

Functional Class	Priority Number	A. PIN/Project No. C. Project Title D. Road Name or Number E. Begin & End Termini F. Project Description	B. STIP ID G. Structure ID	Hearing	Adopted	Amendment	Resolution No.	Improvement Type	Utility Codes	Total Length	Environmental Type	RW Required
04	18	Burnham Drive Improvements Phase 1B N. Harborview Drive to Eagles Club Construct a sidewalk or shared use path along Burnham Drive.	WA-13648	06/26/23	06/26/23		1283	03	C O P S T W	0.500		No

Status	Phase	Phase Start Year (YYYY)	Federal Fund Code	Federal Funds	State Fund Code	State Funds	Local Funds	Total Funds
P	PE	2027		0		0	800,000	800,000
P	CN	2028		0	TIB	1,800,000	700,000	2,500,000
Totals				0		1,800,000	1,500,000	3,300,000

Phase	1st	2nd	3rd	4th	5th & 6th
PE	0	0	0	800,000	0
CN	0	0	0	0	2,500,000
Totals	0	0	0	800,000	2,500,000

Six Year Transportation Improvement Program From 2024 to 2029

Agency: Gig Harbor

County: Pierce

MPO/RTPO: PSRC

Y Inside

N Outside

Functional Class	Priority Number	A. PIN/Project No. C. Project Title D. Road Name or Number E. Begin & End Termini F. Project Description	B. STIP ID G. Structure ID	Hearing	Adopted	Amendment	Resolution No.	Improvement Type	Utility Codes	Total Length	Environmental Type	RW Required
16	19	Burnham Drive Bridge - Restripe to 4 lanes Burnham Drive SR16 E/B Off-Ramp to SR16 W/B Off-Ramp Restripe Burnham Drive bridge between the roundabouts so there are 4 through lanes (2 in each direction).	WA-05040	06/26/23	06/26/23		1283	44		0.250	CE	No

Funding								
Status	Phase	Phase Start Year (YYYY)	Federal Fund Code	Federal Funds	State Fund Code	State Funds	Local Funds	Total Funds
P	PE	2028		0		0	100,000	100,000
P	CN	2029		0		0	305,000	305,000
Totals				0		0	405,000	405,000

Expenditure Schedule					
Phase	1st	2nd	3rd	4th	5th & 6th
PE	0	0	0	0	100,000
CN	0	0	0	0	305,000
Totals	0	0	0	0	405,000



Six Year Transportation Improvement Program From 2024 to 2029

Agency: Gig Harbor

County: Pierce

MPO/RTPO: PSRC

Y Inside

N Outside

Functional Class	Priority Number	A. PIN/Project No. C. Project Title D. Road Name or Number E. Begin & End Terminal F. Project Description	B. STIP ID G. Structure ID	Hearing	Adopted	Amendment	Resolution No.	Improvement Type	Utility Codes	Total Length	Environmental Type	RW Required
16	20	Burnham Drive Improvements Phase 2 Burnham Drive Harbor Hill Dr Extension to SR-16 Interchange Reconstruction, including minor widening, turn lanes, curbs, gutters, sidewalks, storm sewer improvements, landscaped planter strips and lighting.	WA-05020	06/26/23	06/26/23		1283	03	C G O P S T	1.000	CE	Yes

Status	Phase	Phase Start Year (YYYY)	Federal Fund Code	Federal Funds	State Fund Code	State Funds	Local Funds	Total Funds
P	PE	2028		0		0	750,000	750,000
P	RW	2028		0		0	250,000	250,000
P	CN	2029	CMAQ	4,000,000	TIB	600,000	1,400,000	6,000,000
Totals				4,000,000		600,000	2,400,000	7,000,000

Phase	1st	2nd	3rd	4th	5th & 6th
PE	0	0	0	0	750,000
RW	0	0	0	0	250,000
CN	0	0	0	0	2,000,000
Totals	0	0	0	0	3,000,000

Six Year Transportation Improvement Program From 2024 to 2029

Agency: Gig Harbor

County: Pierce

MPO/RTPO: PSRC

Y Inside

N Outside

Functional Class	Priority Number	A. PIN/Project No. C. Project Title D. Road Name or Number E. Begin & End Termini F. Project Description	B. STIP ID G. Structure ID	Hearing	Adopted	Amendment	Resolution No.	Improvement Type	Utility Codes	Total Length	Environmental Type	RW Required
00	21	Pedestrian Bridge Over SR16 None to Pedestrian bridge over SR16 in the vicinity of the Burnham Drive Interchange. This project is in conjunction with restriping the Burnham Drive bridge to 4 lanes.	WA-05041	06/26/23	06/26/23		1283	08		0.100	CE	Yes

Funding								
Status	Phase	Phase Start Year (YYYY)	Federal Fund Code	Federal Funds	State Fund Code	State Funds	Local Funds	Total Funds
P	PE	2029		0		0	600,000	600,000
P	RW	2029		0		0	150,000	150,000
Totals				0		0	750,000	750,000

Expenditure Schedule					
Phase	1st	2nd	3rd	4th	5th & 6th
PE	0	0	0	0	600,000
RW	0	0	0	0	150,000
Totals	0	0	0	0	750,000

Six Year Transportation Improvement Program From 2024 to 2029

Agency: Gig Harbor

County: Pierce

MPO/RTPO: PSRC

Y Inside

N Outside

Functional Class	Priority Number	A. PIN/Project No. C. Project Title D. Road Name or Number E. Begin & End Termini F. Project Description	B. STIP ID G. Structure ID	Hearing	Adopted	Amendment	Resolution No.	Improvement Type	Utility Codes	Total Length	Environmental Type	RW Required
14	22	Olympic Drive/SR-16 Intersection Improvements to Explore options for eastbound on-ramp, intersection improvements to improve level of service.	WA-05025	06/26/23	06/26/23		1283	03			CE	Yes

Funding								
Status	Phase	Phase Start Year (YYYY)	Federal Fund Code	Federal Funds	State Fund Code	State Funds	Local Funds	Total Funds
P	PE	2028		0		0	200,000	200,000
P	RW	2028		0		0	50,000	50,000
P	CN	2029		0	OTHER	800,000	400,000	1,200,000
Totals				0		800,000	650,000	1,450,000

Expenditure Schedule					
Phase	1st	2nd	3rd	4th	5th & 6th
PE	0	0	0	0	200,000
RW	0	0	0	0	50,000
CN	0	0	0	0	1,200,000
Totals	0	0	0	0	1,450,000

Six Year Transportation Improvement Program From 2024 to 2029

Agency: Gig Harbor

County: Pierce

MPO/RTPO: PSRC

Y Inside

N Outside

Functional Class	Priority Number	A. PIN/Project No. C. Project Title D. Road Name or Number E. Begin & End Termini F. Project Description	B. STIP ID G. Structure ID	Hearing	Adopted	Amendment	Resolution No.	Improvement Type	Utility Codes	Total Length	Environmental Type	RW Required
17	23	Rosedale St./Skansie Ave Intersection Improvements Rosedale St./Skansie Ave. to Widen to provide left-turn lane on east approach. Or design and construct a roundabout.	WA-05026	06/26/23	06/26/23		1283	03	C G O P S T W		CE	No

Funding								
Status	Phase	Phase Start Year (YYYY)	Federal Fund Code	Federal Funds	State Fund Code	State Funds	Local Funds	Total Funds
P	PE	2027		0		0	300,000	300,000
P	CN	2028		0	TIB	1,500,000	400,000	1,900,000
Totals				0		1,500,000	700,000	2,200,000

Expenditure Schedule					
Phase	1st	2nd	3rd	4th	5th & 6th
PE	0	0	0	300,000	0
CN	0	0	0	0	1,900,000
Totals	0	0	0	300,000	1,900,000

Six Year Transportation Improvement Program From 2024 to 2029

Agency: Gig Harbor

County: Pierce

MPO/RTPO: PSRC

Y Inside

N Outside

Functional Class	Priority Number	A. PIN/Project No. C. Project Title D. Road Name or Number E. Begin & End Termini F. Project Description	B. STIP ID G. Structure ID	Hearing	Adopted	Amendment	Resolution No.	Improvement Type	Utility Codes	Total Length	Environmental Type	RW Required
17	24	Grandview Street Improvements Grandview Street Soundview Drive to McDonald Avenue Road (including sidewalk), storm water and lighting improvements.	WA-05036	06/26/23	06/26/23		1283	03	C G O P S T W	0.250	CE	No

Funding								
Status	Phase	Phase Start Year (YYYY)	Federal Fund Code	Federal Funds	State Fund Code	State Funds	Local Funds	Total Funds
P	PE	2027		0		0	600,000	600,000
P	CN	2028	STP	600,000	TIB	600,000	800,000	2,000,000
Totals				600,000		600,000	1,400,000	2,000,000

Expenditure Schedule					
Phase	1st	2nd	3rd	4th	5th & 6th
PE	0	0	0	600,000	0
CN	0	0	0	0	2,000,000
Totals	0	0	0	600,000	2,000,000

Six Year Transportation Improvement Program From 2024 to 2029

Agency: Gig Harbor

County: Pierce

MPO/RTPO: PSRC

Y Inside

N Outside

Functional Class	Priority Number	A. PIN/Project No. C. Project Title D. Road Name or Number E. Begin & End Termini F. Project Description	B. STIP ID G. Structure ID	Hearing	Adopted	Amendment	Resolution No.	Improvement Type	Utility Codes	Total Length	Environmental Type	RW Required
17	25	Skansie Avenue Improvements Skansie Avenue Rosedale Street to Hunt Street Minor widening to provide curb and gutter as necessary, landscaped planter strip/swale, storm sewer improvements, bicycle lane and sidewalks on both sides of street. Include provisions for future lighting project as budget allows.	WA-05028	06/26/23	06/26/23		1283	03	C P T	1.000	CE	No

Funding								
Status	Phase	Phase Start Year (YYYY)	Federal Fund Code	Federal Funds	State Fund Code	State Funds	Local Funds	Total Funds
P	PE	2029		0		0	800,000	800,000
Totals				0		0	800,000	800,000

Expenditure Schedule					
Phase	1st	2nd	3rd	4th	5th & 6th
PE	0	0	0	0	800,000
Totals	0	0	0	0	800,000



Six Year Transportation Improvement Program From 2024 to 2029

Agency: Gig Harbor

County: Pierce

MPO/RTPO: PSRC

Y Inside

N Outside

Functional Class	Priority Number	A. PIN/Project No. C. Project Title D. Road Name or Number E. Begin & End Termini F. Project Description	B. STIP ID G. Structure ID	Hearing	Adopted	Amendment	Resolution No.	Improvement Type	Utility Codes	Total Length	Environmental Type	RW Required
16	26	Wollochet Drive Improvements Wollochet Drive Kimball Dr. to Hunt Street Widen roadway to provide for 11 foot lanes, bicycle lanes, sidewalks, landscaping and illumination on at least one side of the roadway. LOS improvements at the SR-16 interchange.	WA-05023	06/26/23	06/26/23		1283	03	C G P S T W	0.600	CE	Yes

Funding								
Status	Phase	Phase Start Year (YYYY)	Federal Fund Code	Federal Funds	State Fund Code	State Funds	Local Funds	Total Funds
P	PE	2028		0		0	1,500,000	1,500,000
P	CN	2029	STP	8,000,000		0	2,000,000	10,000,000
Totals				8,000,000		0	3,500,000	11,500,000

Expenditure Schedule					
Phase	1st	2nd	3rd	4th	5th & 6th
PE	0	0	0	0	1,500,000
CN	0	0	0	0	10,000,000
Totals	0	0	0	0	11,500,000

Six Year Transportation Improvement Program From 2024 to 2029

Agency: Gig Harbor

County: Pierce

MPO/RTPO: PSRC


Y Inside

N Outside

Functional Class	Priority Number	A. PIN/Project No. C. Project Title D. Road Name or Number E. Begin & End Termini F. Project Description	B. STIP ID G. Structure ID	Hearing	Adopted	Amendment	Resolution No.	Improvement Type	Utility Codes	Total Length	Environmental Type	RW Required
17	27	Vernhardson Street Improvements Vernhardson Street Peacock Hill Avenue to City Limits Pavement restoration and/or overlay, storm sewer, curbs, gutters and sidewalk(s), bicycle lanes. Possible to phase project into two sections; one between Peacock Hill Ave and N. Harborview Drive and the other between N. Harborview Drive and City Limits.	WA-05031	06/26/23	06/26/23		1283	05	C P S T W	0.340	CE	No

Funding								
Status	Phase	Phase Start Year (YYYY)	Federal Fund Code	Federal Funds	State Fund Code	State Funds	Local Funds	Total Funds
P	PE	2029		0		0	700,000	700,000
Totals				0		0	700,000	700,000

Expenditure Schedule					
Phase	1st	2nd	3rd	4th	5th & 6th
PE	0	0	0	0	700,000
Totals	0	0	0	0	700,000



Six Year Transportation Improvement Program From 2024 to 2029

Agency: Gig Harbor

County: Pierce

MPO/RTPO: PSRC

Y Inside

N Outside

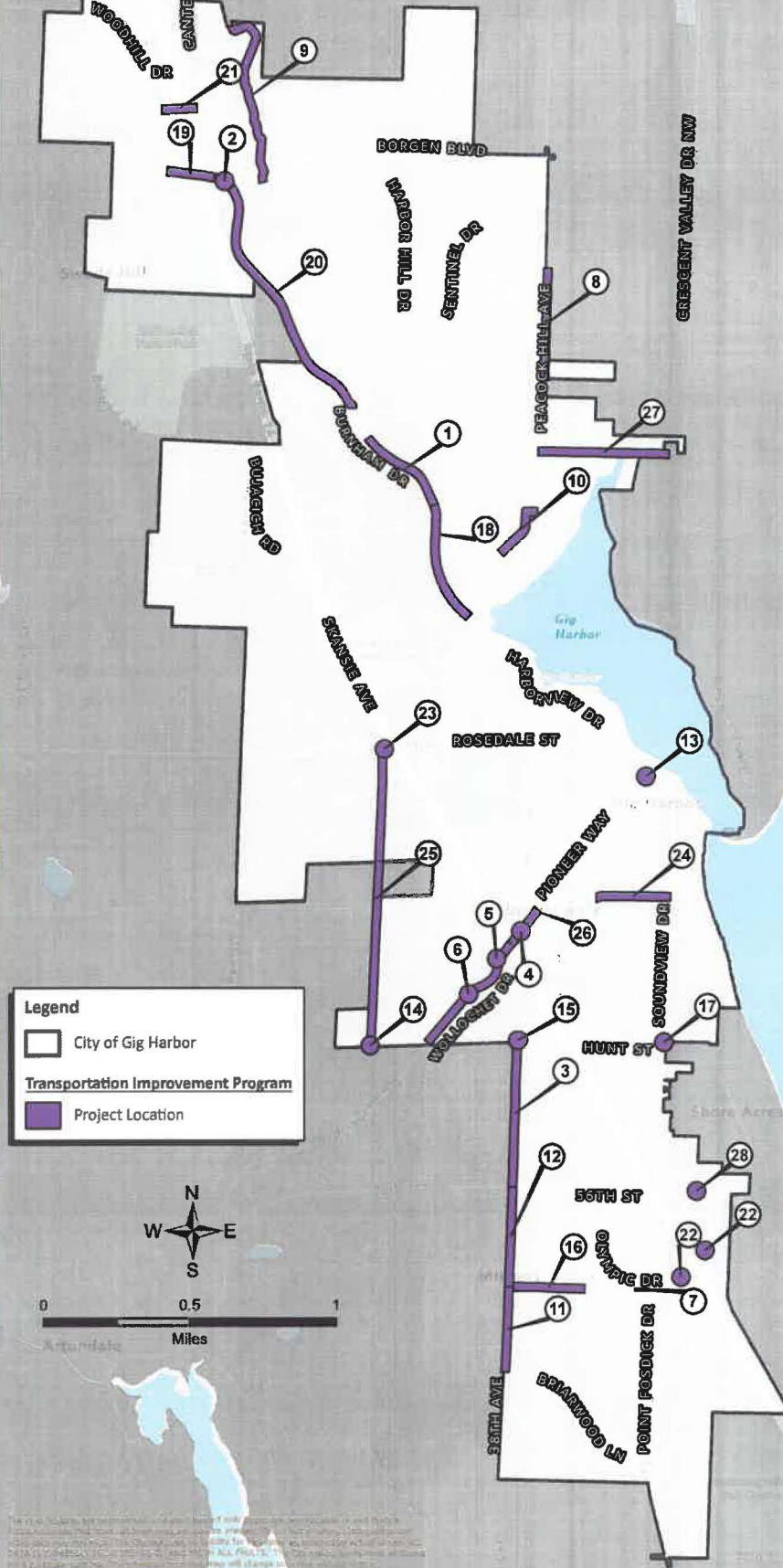
Functional Class	Priority Number	A. PIN/Project No. C. Project Title D. Road Name or Number E. Begin & End Terminal F. Project Description	B. STIP ID G. Structure ID	Hearing	Adopted	Amendment	Resolution No.	Improvement Type	Utility Codes	Total Length	Environmental Type	RW Required
14	28	Olympic/Hollycroft Intersection Improvements Olympic Drive and Hollycroft to Convert existing 2-way traffic on spur street that connects Olympic to Hollycroft in the SE quadrant of the intersection to one-way NB. Angled parking to be added to spur to support the park to the SE of the spur.	WA-05030	06/26/23	06/26/23		1283	03	C P T		CE	No

Funding								
Status	Phase	Phase Start Year (YYYY)	Federal Fund Code	Federal Funds	State Fund Code	State Funds	Local Funds	Total Funds
P	PE	2029		0		0	75,000	75,000
Totals				0		0	75,000	75,000

Expenditure Schedule					
Phase	1st	2nd	3rd	4th	5th & 6th
PE	0	0	0	0	75,000
Totals	0	0	0	0	75,000

	Federal Funds	State Funds	Local Funds	Total Funds
Grand Totals for Gig Harbor	13,400,000	15,400,000	32,310,000	61,110,000

Six-Year Transportation Improvement Program 2024 - 2029



Map ID	Project Name
1	Burnham Drive Improvements Phase 1A (Eagle's Club to 96th St.)
2	Borgen Boulevard/SR-16 WB off-ramp metering STUDY
3	38th Ave. Phase 2 (56th St. to Hunt St.)
4	Wollochet Drive/SR-16 WB on-ramp right turn lane
5	Wollochet Drive/SR-16 EB off-ramp right turn lane
6	Wagner Way/Wollochet Signal
7	Olympic Drive/Pt. Fosdick right turn lane extension
8	Peacock Hill Ave. Half Street Imp. (~300' north of Ringold to ~150' north of 150th St. Ct.)
9	Cushman Trail Phase 5A
10	Prentice Avenue/Fennimore Street Half-Width Roadway Improvements
11	38th Avenue Phase 1B (Briarwood Lane to 50th Street)
12	38th Avenue Phase 1C (50th Street to 56th Street)
13	Harborview Drive/Pioneer Way Intersection Improvements
14	Hunt St./Skansie Ave. Intersection Improvements
15	Hunt St./38th Ave. Intersection Improvements
16	50th St. Ct. Improvements
17	Soundview Drive/Hunt Street Intersection Improvement
18	Burnham Drive Improvements Phase 1B (N. Harborview Dr. to Eagle's Club)
19	Burnham Drive Bridge - Restripe to 4 lanes
20	Burnham Drive Improvements Phase 2 (Harbor Hill Drive to Borgen Blvd.)
21	Pedestrian Crossing at SR-16 near Borgen Blvd.
22	Olympic Drive/SR-16 Intersection Improvements
23	Rosedale Street/Skansie Avenue Intersection Improvements
24	Grandview Street Improvements (Soundview Drive to McDonald Avenue)
25	Skansie Avenue Improvements (Rosedale Street to Hunt Street)
26	Wollochet Drive Interchange Improvements (Kimball Drive to Hunt Street)
27	Vernhardson Street (Peacock Hill Avenue to City Limits)
28	Olympic Drive and Spur to Hollycroft

This map is for informational purposes only and does not constitute a contract or warranty of any kind. The City of Gig Harbor is not responsible for any errors or omissions on this map. The City of Gig Harbor is not responsible for any damages or losses resulting from the use of this map. The City of Gig Harbor is not responsible for any changes to the map or the information contained herein. The City of Gig Harbor is not responsible for any legal action taken against it or its officials, employees, or agents in connection with this map or the information contained herein. The City of Gig Harbor is not responsible for any other damages or losses resulting from the use of this map or the information contained herein. The City of Gig Harbor is not responsible for any other legal action taken against it or its officials, employees, or agents in connection with this map or the information contained herein.