



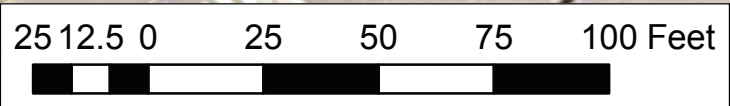


LEGEND:

-  PRIVATE PROPERTY BOUNDARY
-  100 FT FROM INTERSECTION
-  ALLOWABLE LOCATIONS FOR SIGNAGE
-  CITY/COUNTY BOUNDARY LINE



The map features are approximate and are intended only to provide an indication of said feature. Additional areas that have not been mapped may be present. This is not a survey. Orthophotos and other data may not align. The County assumes no liability for variations ascertained by actual survey. ALL DATA IS EXPRESSLY PROVIDED 'AS IS' AND 'WITH ALL FAULTS'. The County makes no warranty of fitness for a particular purpose.

Document Path: H:\sehme\Code Amendments\Sign_Code\217 Intersections Working Map.mxd

8



NORTH HARBORVIEW DR | AUSTIN ST



For general use only
Sign Code Update 02/17